







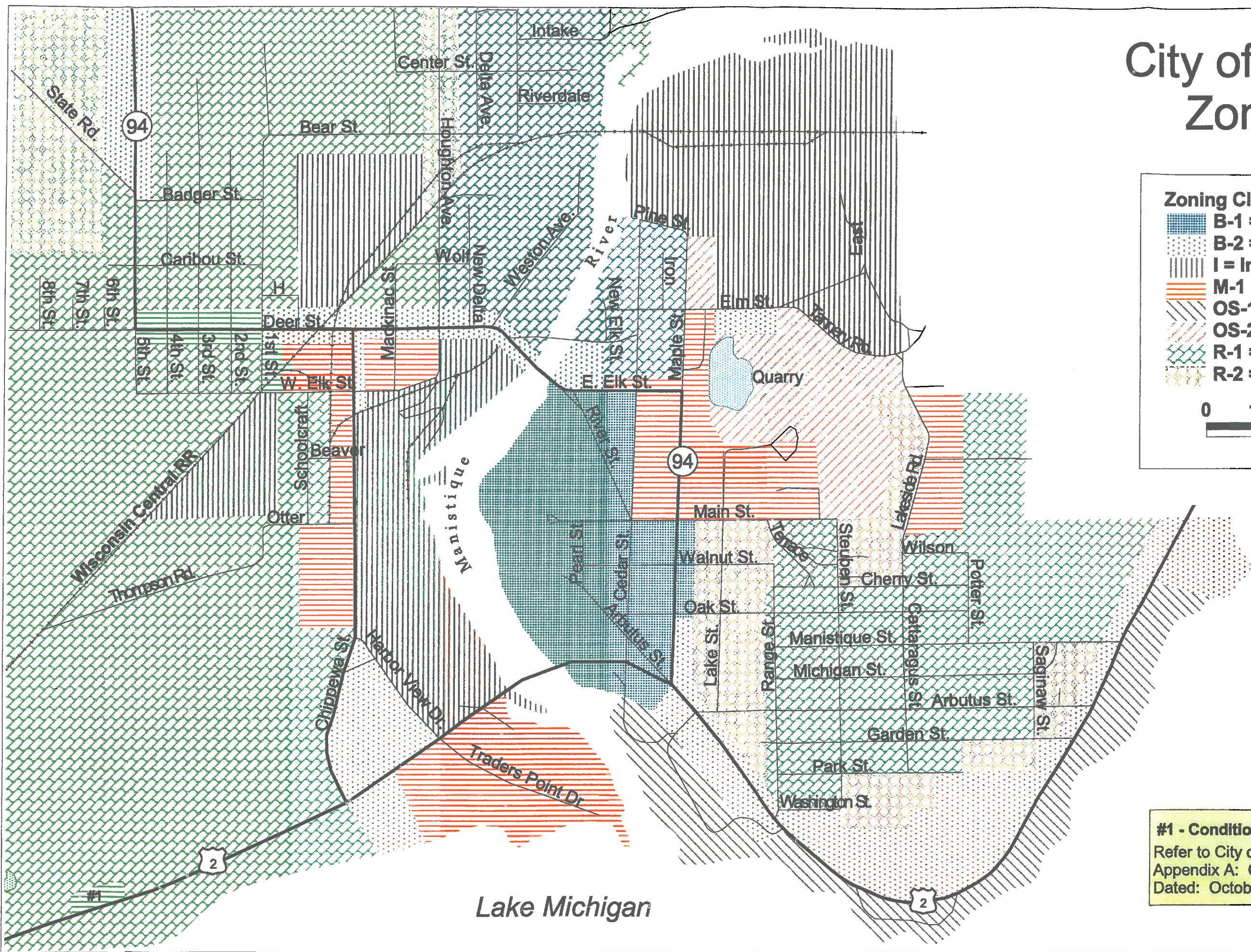


City of Manistique Zoning Map

Zoning Classification

-  B-1 = Restricted Business
-  B-2 = General Business
-  I = Industrial
-  M-1 = Mixed Use
-  OS-1 = Open Space 1
-  OS-2 = Open Space 2
-  R-1 = Residential 1
-  R-2 = Residential 2

0 1000 2000 3000
Feet



#1 - Conditional Rezoning Agreement
 Refer to City of Manistique Zoning Ordinance
 Appendix A: Conditional Rezoning Agreement
 Dated: October 1st, 2009